

SINGAPORE SINGAPORE

CONTACT

PSA Corporation Limited
1 Harbour Drive,
#03-00, PSA Horizons,
Singapore 117352

ONG CHIEW SUAN

Head of Corporate Communications
& Commercial, SEA
Email : csong@globalpsa.com

Pasir Panjang Automobile Terminal,
Sembawang Wharves, Keppel Distripark
3 Harbour Drive
Pasir Panjang Terminal Building 3 #02-22
Singapore 117404

SEOW HWEE

Head of Port Ecosystem Business, SEA

Email : seowhwee@globalpsa.com

Tel : +65 62747111

Website : www.singaporepsa.com

PSA SINGAPORE

TRANSPORTATION NETWORK



Facilities (Container Terminals)

Container berths	56
Quay length (m)	20,122
Area (ha)	872
Max depth at Chart Datum (m)	23
Quay cranes	213
Designed capacity ('000 TEUs)	45,800

Container Terminals

Brani Terminal (BT)
Keppel Terminal (KT)
Pasir Panjang Terminal 1 – 6 (PPT 1 – 6)
Tuas Port
Jurong Island Terminal

Automobile Terminal and Wharves

Pasir Panjang Automobile Terminal (PPAT)
Sembawang Wharves

PSA Singapore operates the world's largest transshipment hub. In 2024, it handled 40.9 million TEUs. Tuas Port was officially inaugurated on 1 Sep 2022, with the first set of berths operational at Phase One of the development. Functioning as one integrated facility, the City Terminals, Pasir Panjang Terminals and Tuas Port offer connections to 600 ports globally. This includes daily sailings to every major port in the world.

PSA Singapore also operates Pasir Panjang Automobile Terminal (PPAT), Sembawang Wharves (SW), Keppel Distripark (KD), and Jurong Island Terminal (JIT).


PPAT and SW handle vehicles and general cargo. In 2024, PPAT and SW handled 1.1 million vehicles and 968k tonnes of general cargo.

KD facilities include a container freight station, warehouses, heavy vehicle and chassis parks. Supported by an on-dock depot in the vicinity, the distripark is located within the free trade zone. KD is also in close proximity to PSA's container terminals and has easy access to the airport and industrial hubs.

JIT is located in the western part of Jurong Island - the centrepiece of Singapore's energy and chemicals sector. The two berths at the terminal handle two barge sailings a day. The terminal integrates with the wider Tuas ecosystem, connecting Jurong Island to the world with sustainable barging solutions.

JIT offers Dangerous Goods (DG) handling facilities and a sheltered transloading area. This area will facilitate value adding services and cargo transfer, helping cargo owners manage their inventory and Container Detention and Demurrage charges. ■

HARBOUR LAYOUT



SINGAPORE SINGAPORE

PSA SINGAPORE



CITY TERMINALS



PASIR PANJANG TERMINALS



TUAS PORT



JURONG ISLAND TERMINAL

CITY TERMINALS

Facilities

Quay length (m)	2,222
Area (ha)	103
Max depth at Chart Datum (m)	15

PASIR PANJANG TERMINALS

Facilities

Quay length (m)	13,450
Area (ha)	546
Max depth at Chart Datum (m)	18

TUAS PORT (IN PROGRESS)

Facilities

Quay length (m)	4,200
Area (ha)	212
Max depth at Chart Datum (m)	23

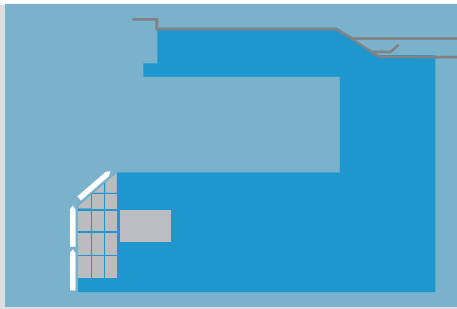
JURONG ISLAND TERMINAL

Facilities

Quay length (m)	250
Area (ha)	10
Max depth at Chart Datum (m)	10.6




PASIR PANJANG AUTOMOBILE TERMINAL



PASIR PANJANG AUTOMOBILE TERMINAL	
Facilities	
Ro-Ro berths	3
Quay length (m)	1,010
Area (ha)	25
Max depth at Chart Datum (m)	15




KEPPEL DISTRIPARK



KEPPEL DISTRIPARK	
Facilities	
Area (ha)	22
Leasable warehouse space (K sqft)	1,200
Leasable office space (K sqft)	81



SEMBAWANG WHARVES



SEMBAWANG WHARVES	
Facilities	
Berths	4
Quay length (m)	660
Area (ha)	28
Max depth at Chart Datum (m)	11.6