

SOUTH KOREA

BUSAN

CONTACT

Pusan Newport International Terminal
330 Sinhangnam-ro, Gangseo-gu,
Busan, Korea 46767

HMM PSA New-Port Terminal
454 Sinhangnam-ro, Gangseo-gu,
Busan, Korea 46767

SILAS PNG YI-TA

Representative Executive Officer

Email : silaspng@globalpsa.com
Tel : +82 512908001
Fax : +82 512908059
Website : www.pniti.com

MOON IN-WOO

Head of Operations

Email : iw.moon@globalpsa.com
Tel : +82 512901731
Fax : +82 512901750
Website : www.hpnt.co.kr

BUSAN TERMINALS

TRANSPORTATION NETWORK



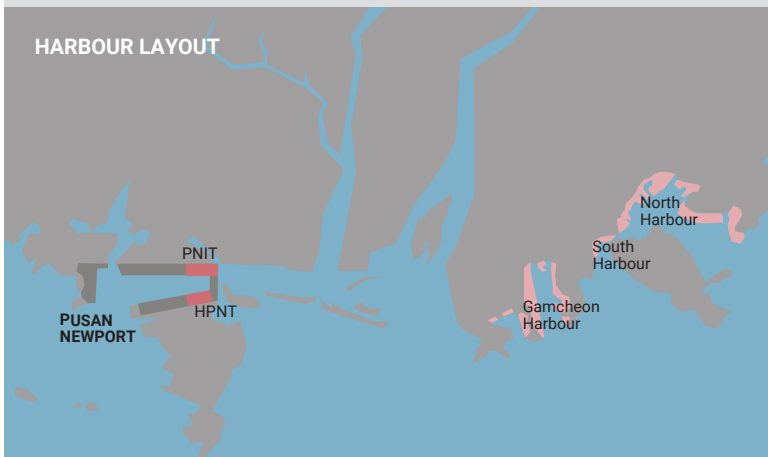
Busan Port is a leading maritime hub in Northeast Asia, offering direct connectivity to major trunk routes linking China, Japan, and North America. Supported by strong inland transport links and deep-water infrastructure, the port provides reliable, high-efficiency operations suited for global transshipment and mainline volumes. Within this network, Busan New Port serves as the core deep-water gateway and a critical platform for large-scale container handling.

Pusan Newport International Terminal (PNIT) anchors PSA's presence in Busan with 84 hectares of terminal area, three deep-water berths extending 1.2 kilometres, and advanced handling systems designed to support 3.25 million TEUs annually. With modern equipment and the operational standards of PSA's global network, PNIT consistently delivers high productivity and dependable service for major carriers across long-haul and regional trades.

Directly across from PNIT, the HMM PSA New-Port Terminal (HPNT) provides a complementary platform purpose-built for HMM and its partners. HPNT encompasses 55 hectares with three berths along a 1.15-kilometre quay, a maximum depth of 17 metres, and a designed capacity of 2.75 million TEUs. Its modern infrastructure and efficient operating model support fast vessel turnaround and strengthen the performance of HMM's global service network.

Together, PNIT and HPNT offer a combined designed capacity of 6 million TEUs and form a highly capable dual-terminal cluster within Busan New Port, reinforcing Busan's position as a dependable and competitive gateway for international trade. ■

HARBOUR LAYOUT



SOUTHEAST ASIA
NORTHEAST ASIA
MIDDLE EAST, SOUTH ASIA, AFRICA, TÜRKIYE
EUROPE
AMERICAS


SOUTH KOREA BUSAN

BUSAN TERMINALS



PUSAN NEWPORT INTERNATIONAL TERMINAL

TERMINAL LAYOUT



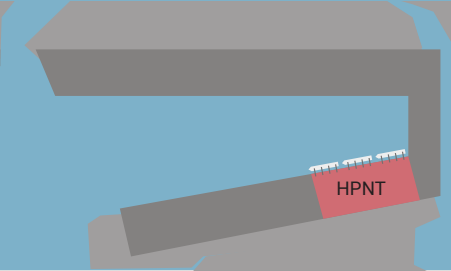
PUSAN NEWPORT INTERNATIONAL TERMINAL

Facilities	
Container berths	3
Quay length (m)	1,200
Area (ha)	84
Max depth at Chart Datum (m)	16
Quay cranes	12
Designed capacity ('000 TEUs)	3,250



HMM PSA NEW-PORT TERMINAL

TERMINAL LAYOUT



HMM PSA NEW-PORT TERMINAL

Facilities	
Container berths	3
Quay length (m)	1,150
Area (ha)	55
Max depth at Chart Datum (m)	17
Quay cranes	12
Designed capacity ('000 TEUs)	2,750

SOUTHEAST ASIA

NORTHEAST ASIA
South Korea

MIDDLE EAST, SOUTH ASIA, AFRICA, TÜRKIYE

EUROPE

AMERICAS